











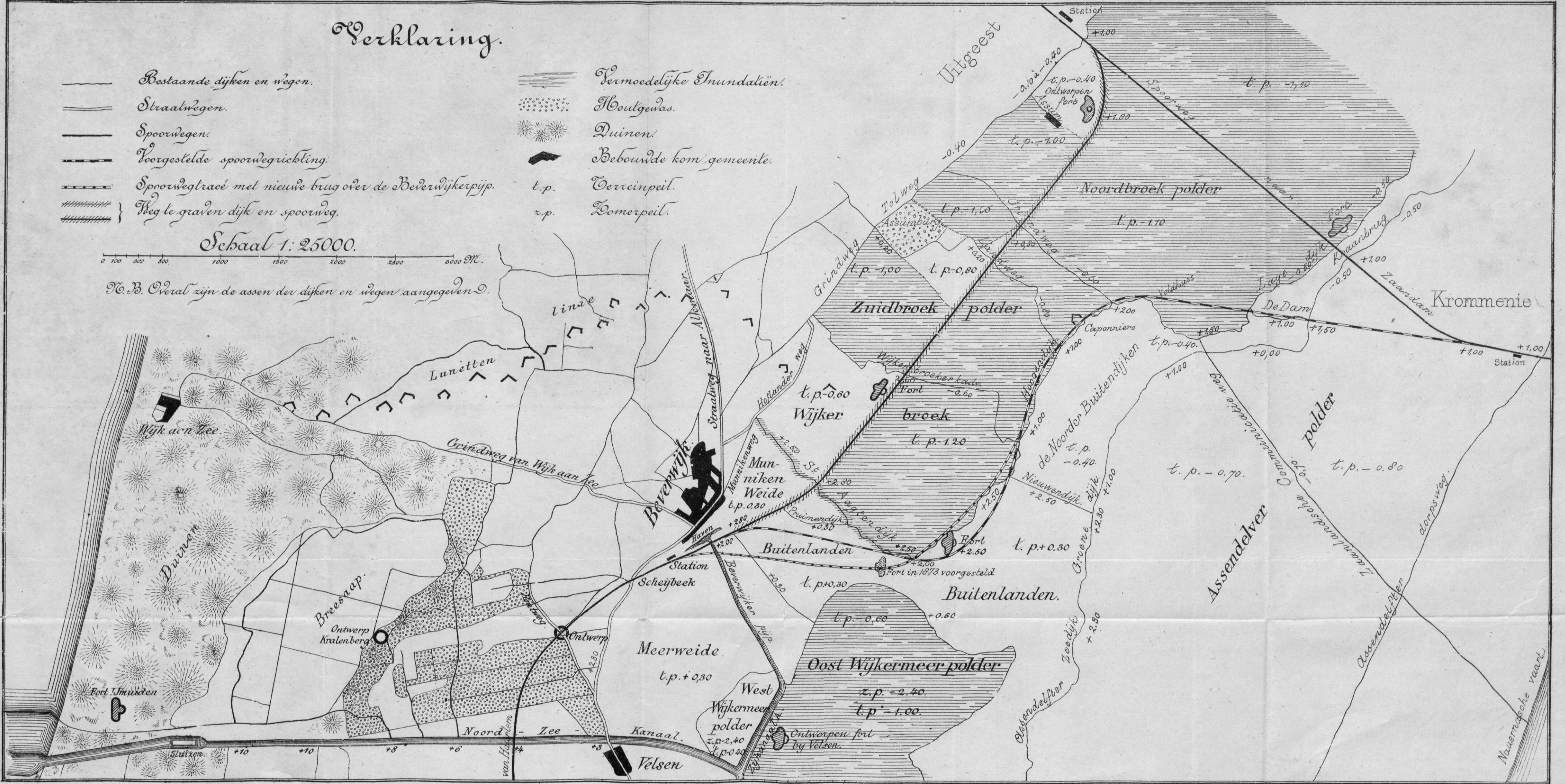
Verklaring.

-  Bestaande dijken en wegen.
-  Straatwegen.
-  Spoorwegen.
-  Voorgestelde spoorwegrichting.
-  Spoorwegtracé met nieuwe brug over de Beverwijkerpijp.
-  Weg te graven dijk en spoorweg.
-  Vermoedelijke inundatiën.
-  Houtgewas.
-  Duinen.
-  Bebouwde kom gemeente.
- t.p. Vereenpeil.
- z.p. Zomerpeil.

Schaal 1: 25000.

0 100 200 300 400 500 600 700 800 900 1000 1100 1200 1300 1400 1500 1600 1700 1800 1900 2000 2100 2200 2300 2400 2500 M.

N.B. Overal zijn de assen der dijken en wegen aangegeven.



Borstwering met bonnetten

1:20.

naar de lagere
bordwering.

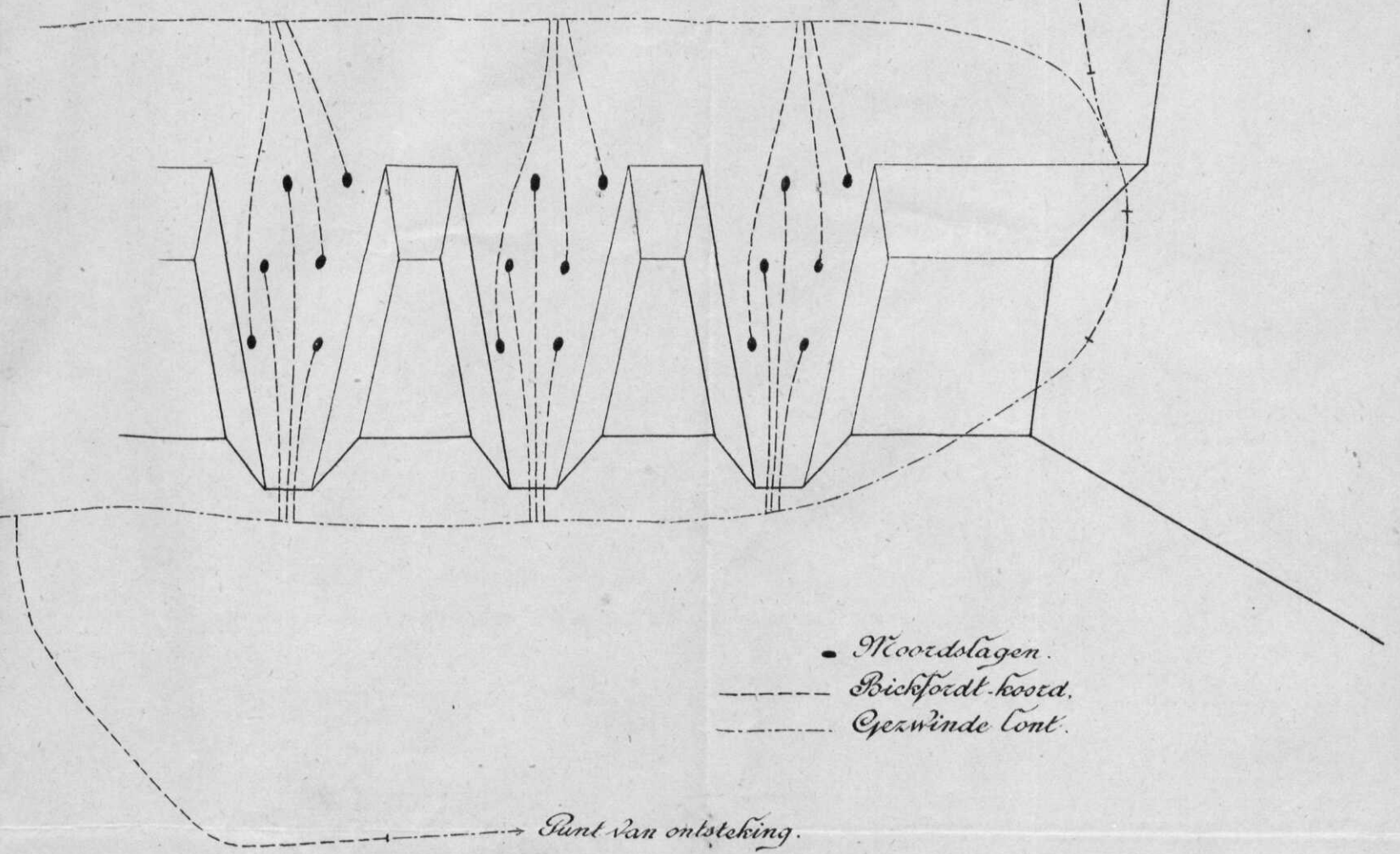


Fig. 1.





Fig. 2



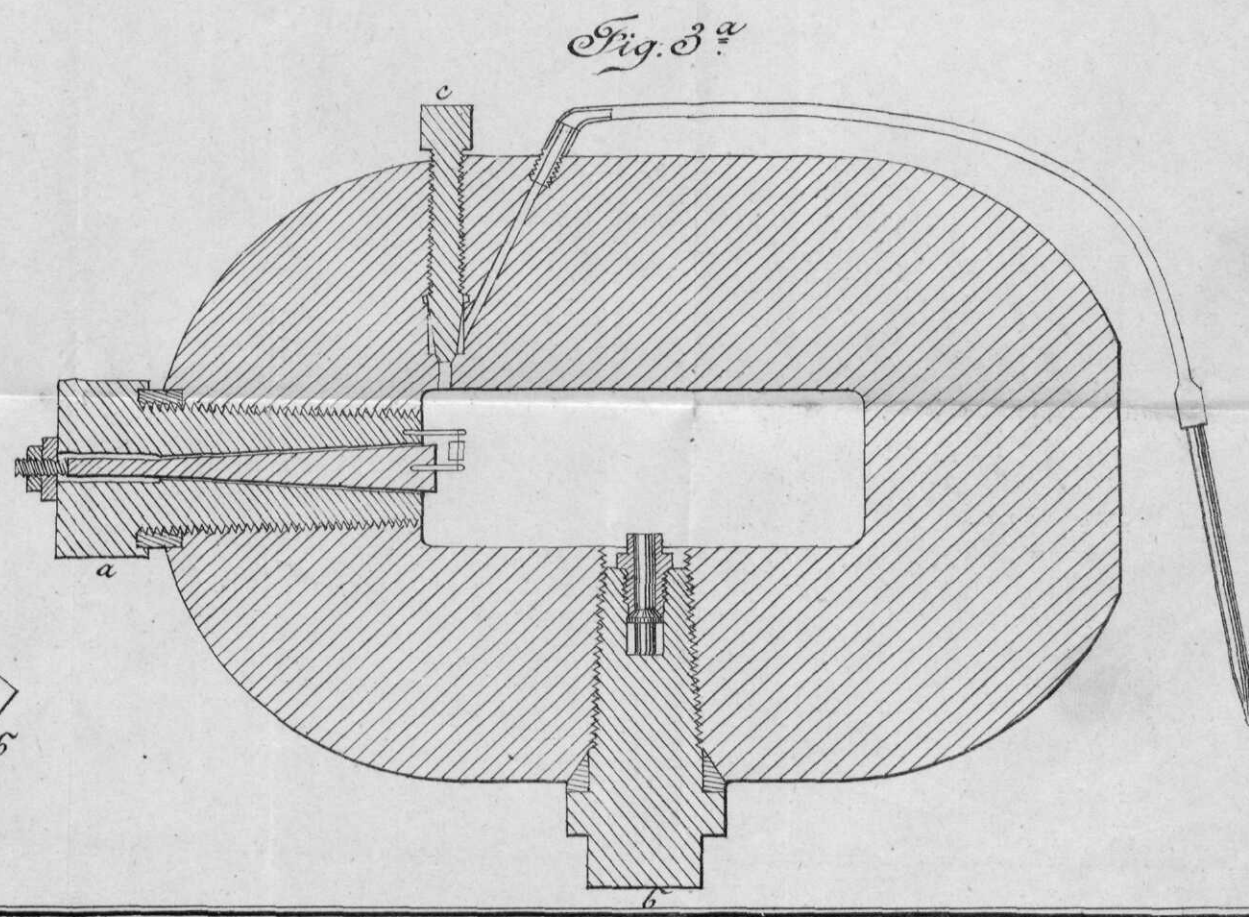
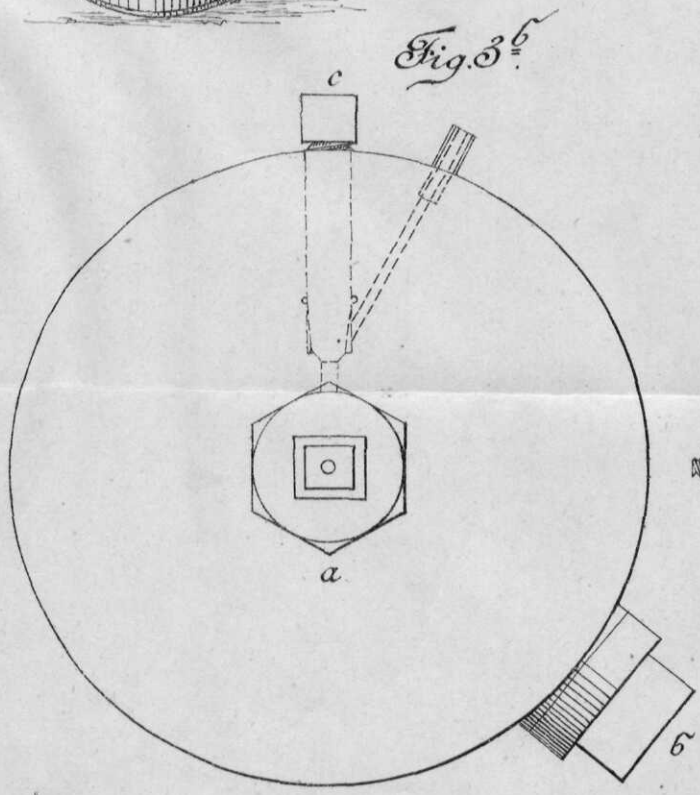
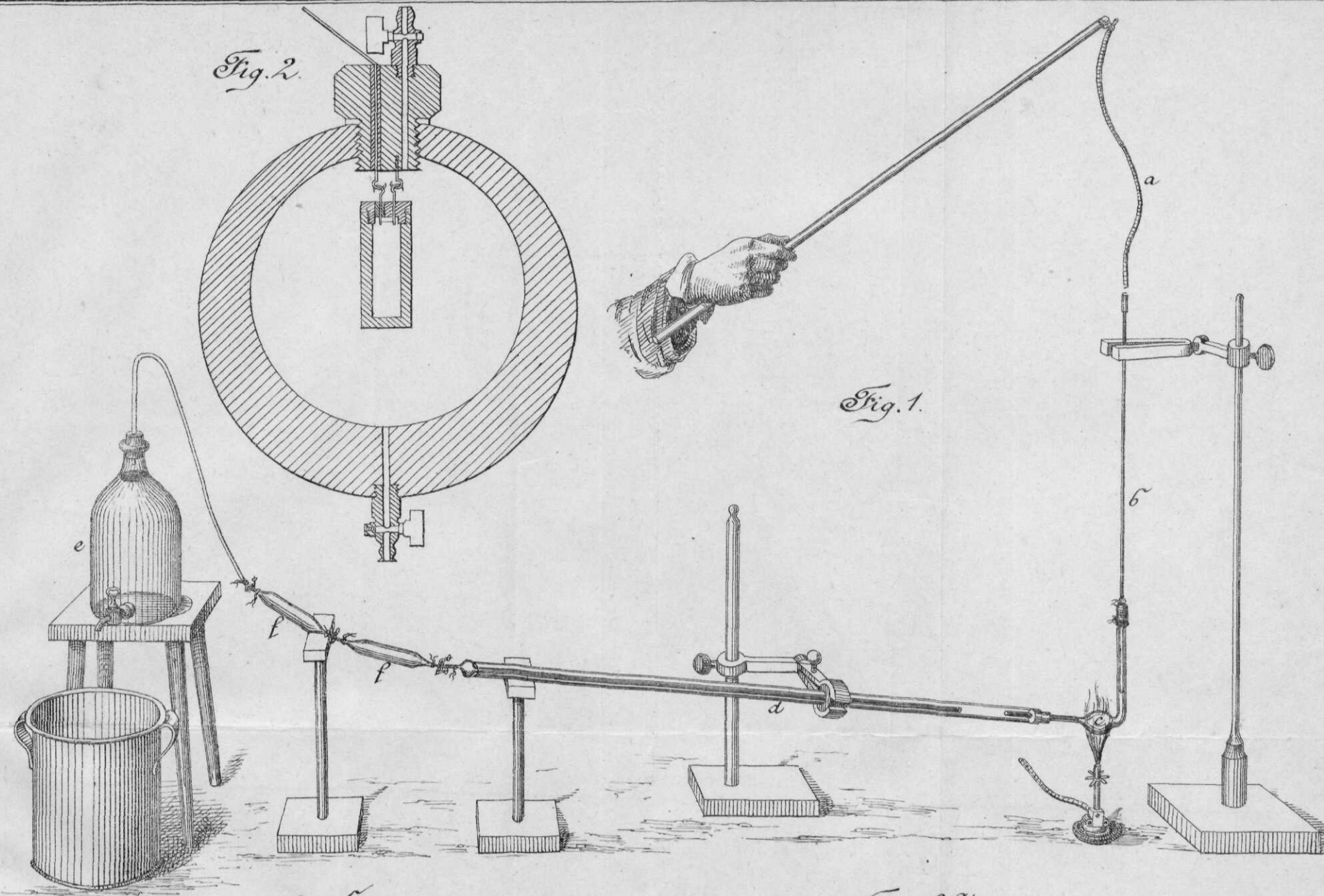
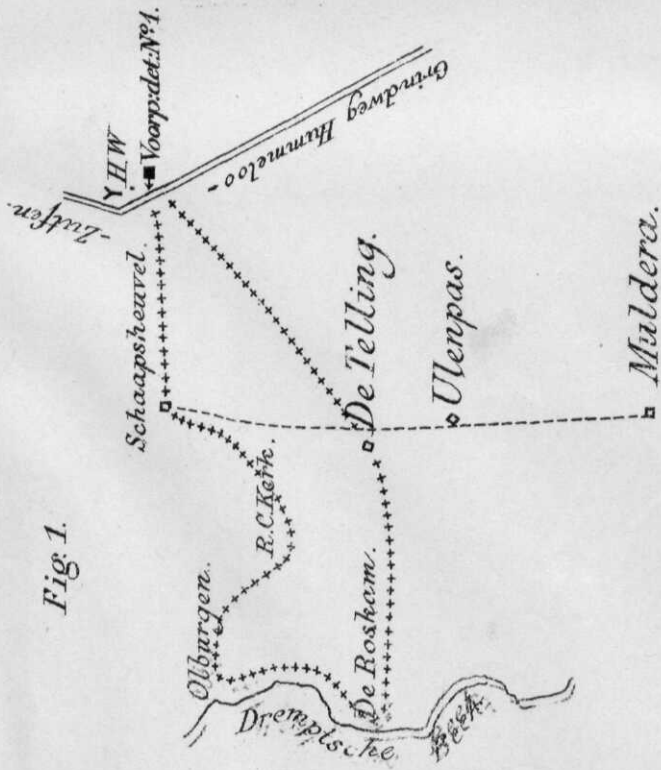


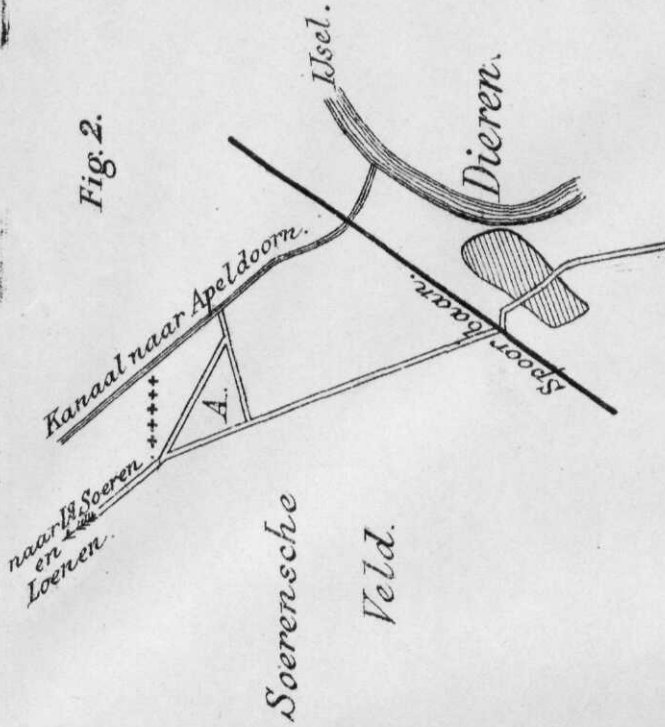
Fig. 1.



++++ Gang der patrouille.
 ---- Lijn der voorposten.
 (zie verder Stafkaart blad Venhem).


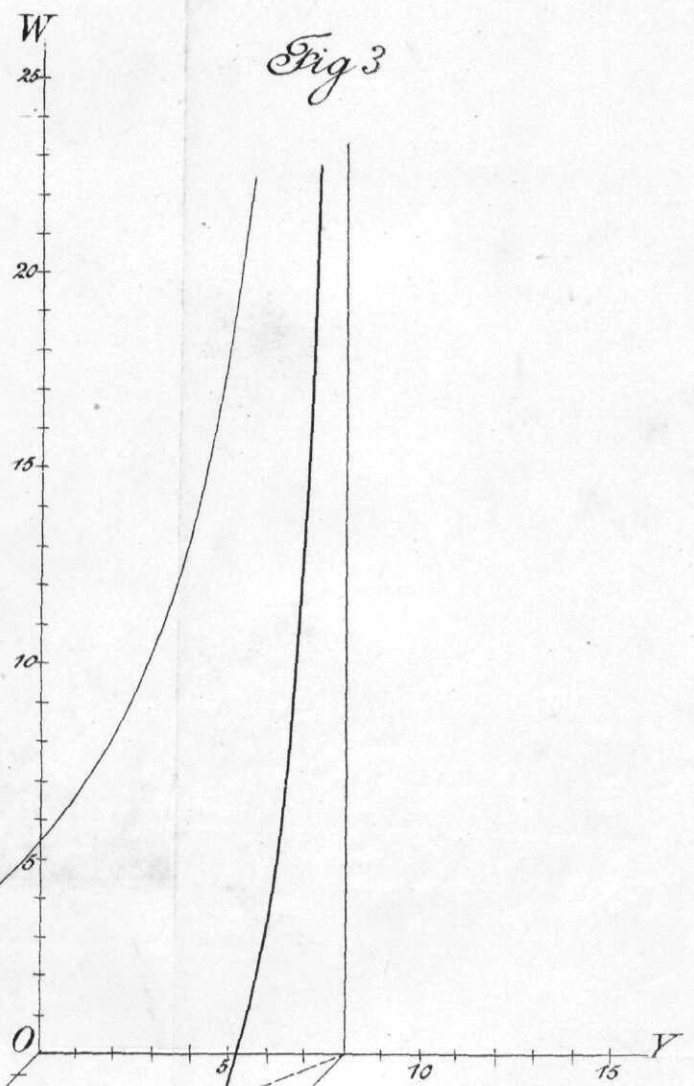
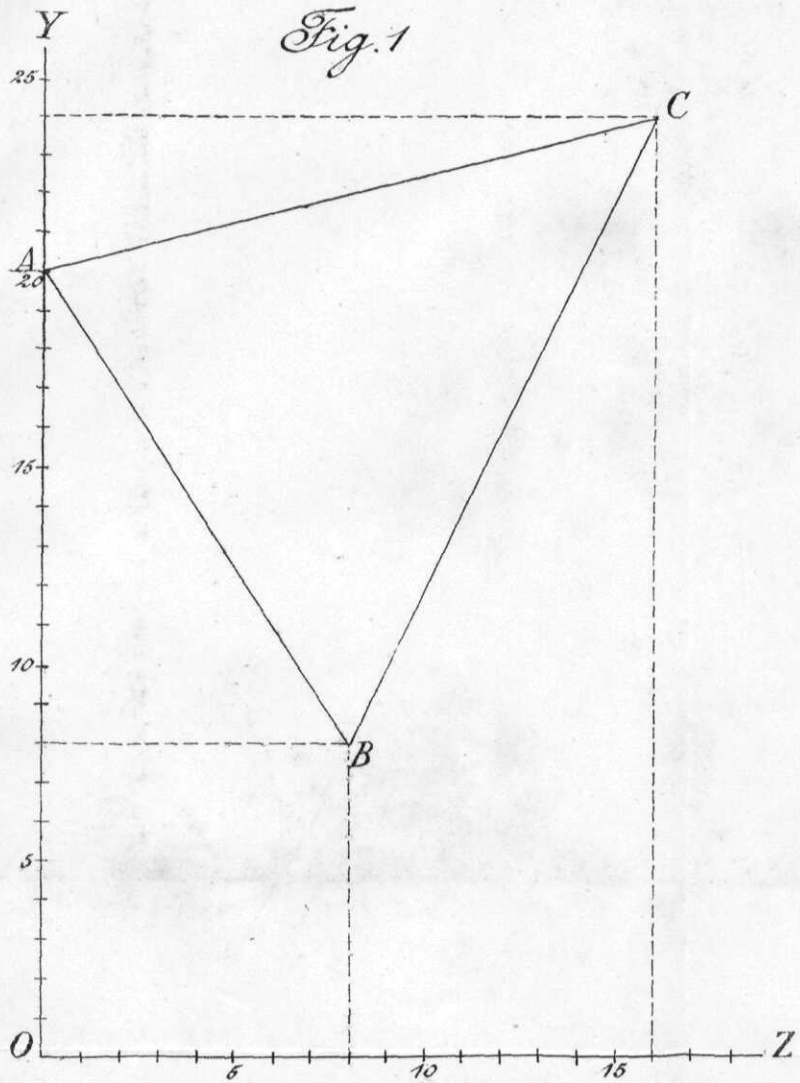
1: 50.000.

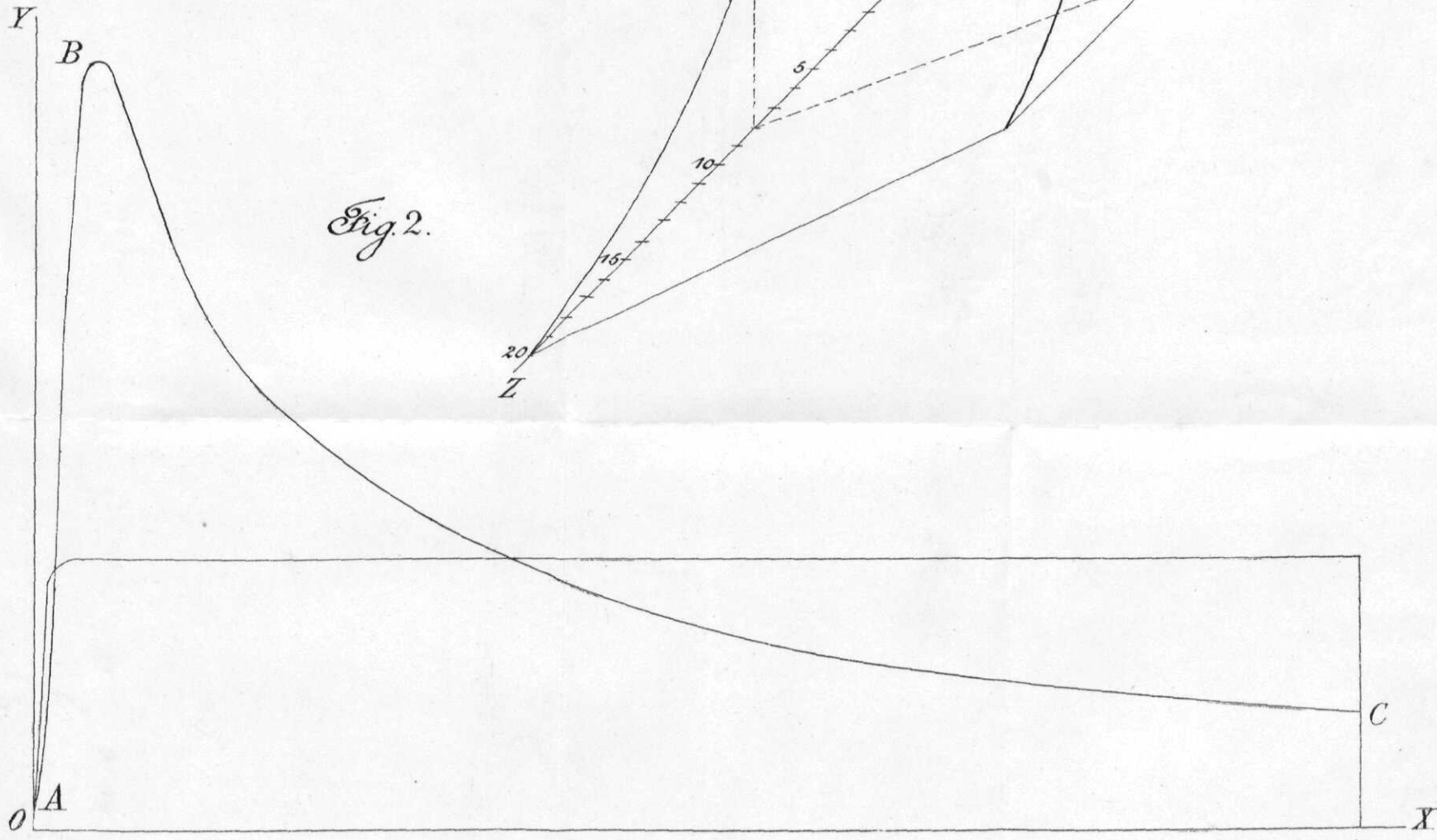
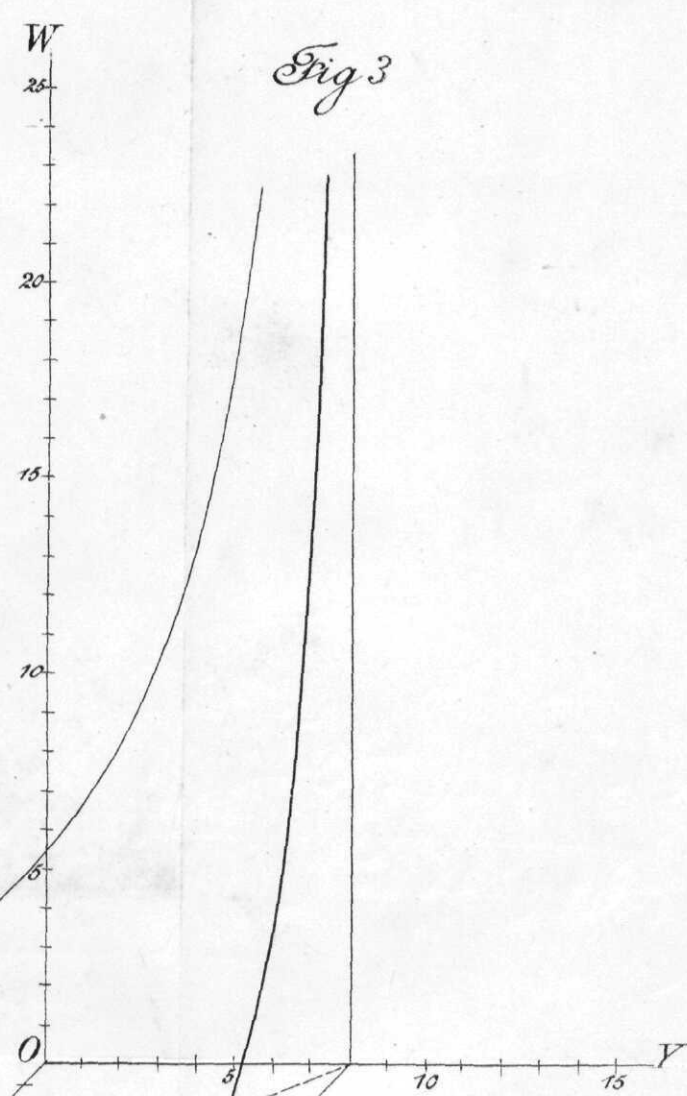
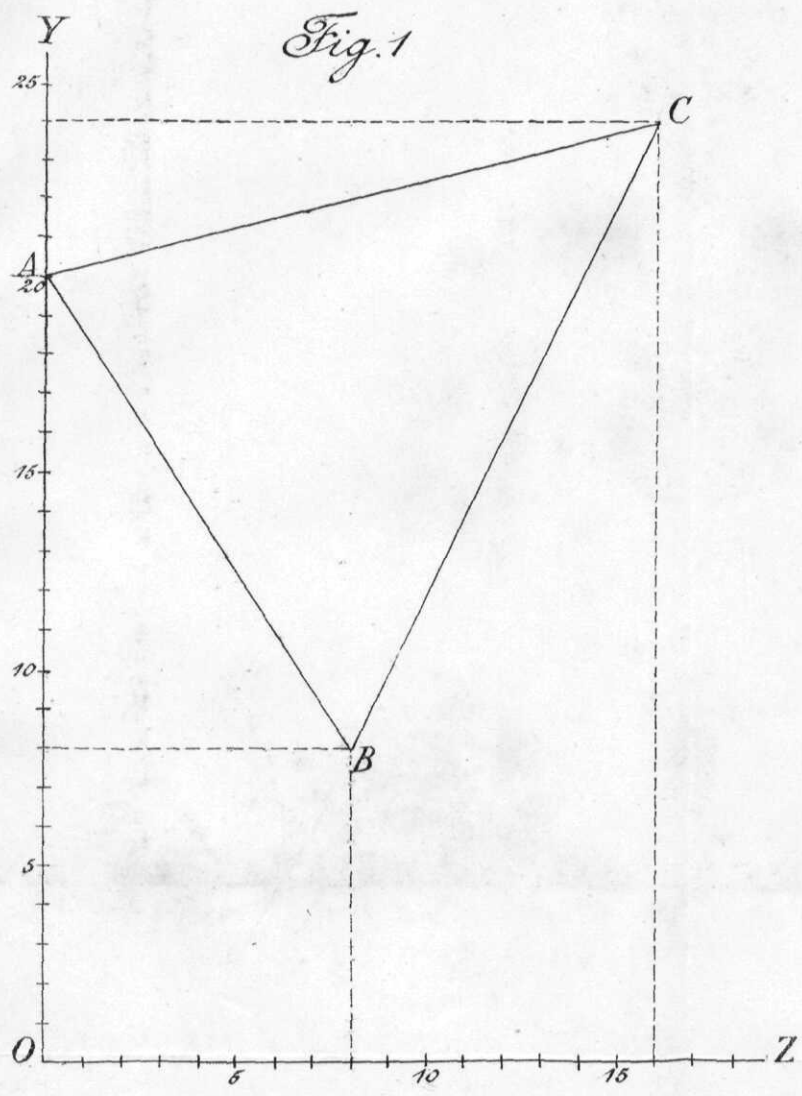
Fig. 2.



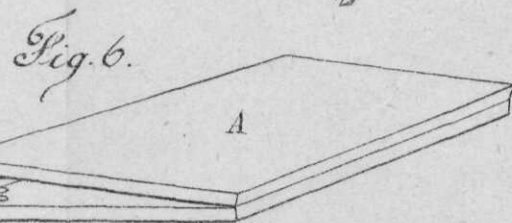
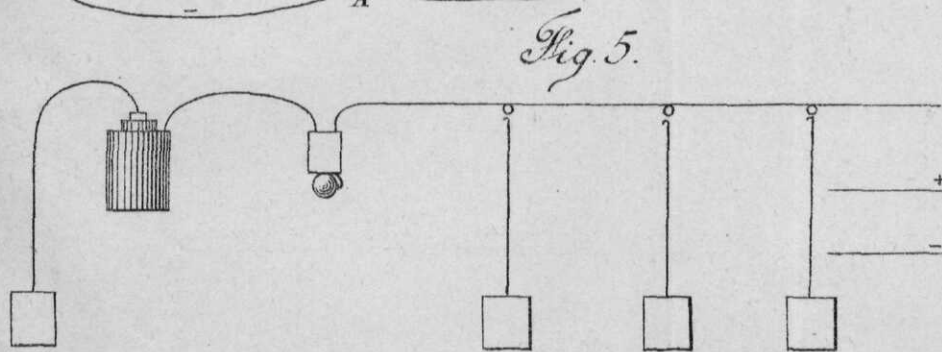
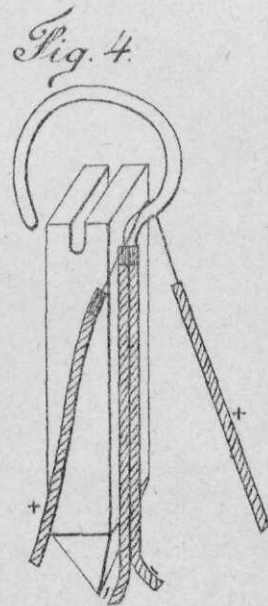
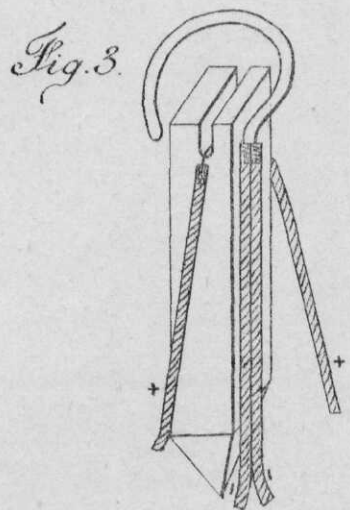
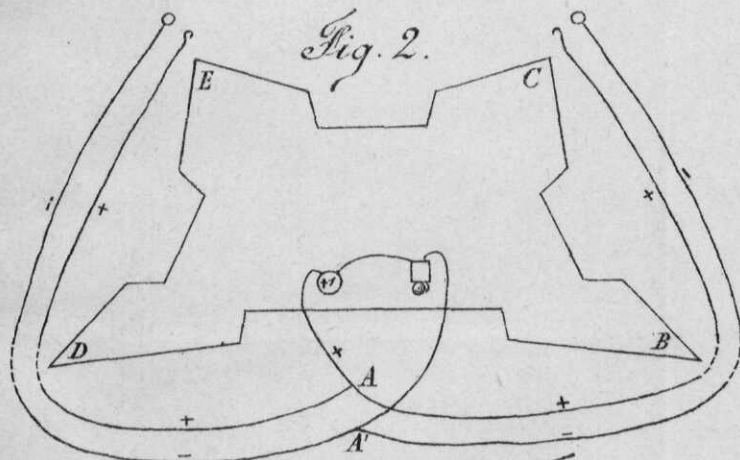
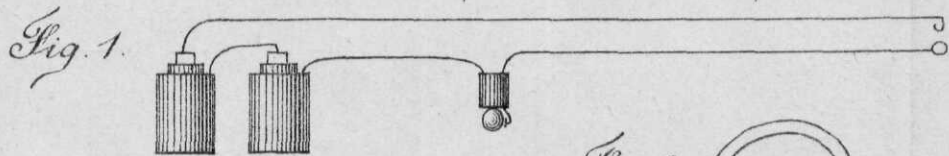
A. Exercitie terrein.
 +++++ Gemarkeerde Stelling.
 (zie verder Stafkaart blad Luffen).

1: 50.000

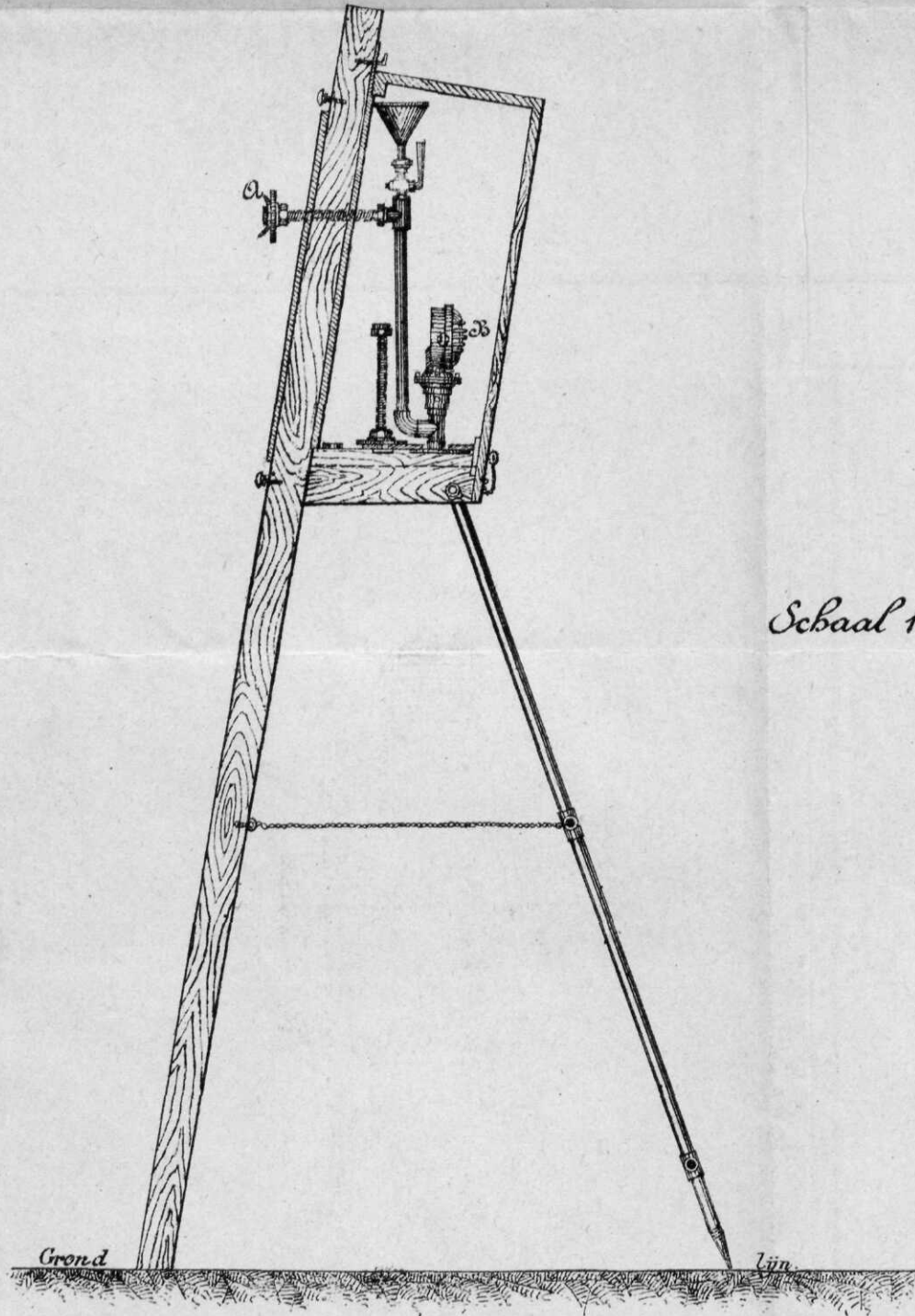




Warmbel bij Portoefeningen.

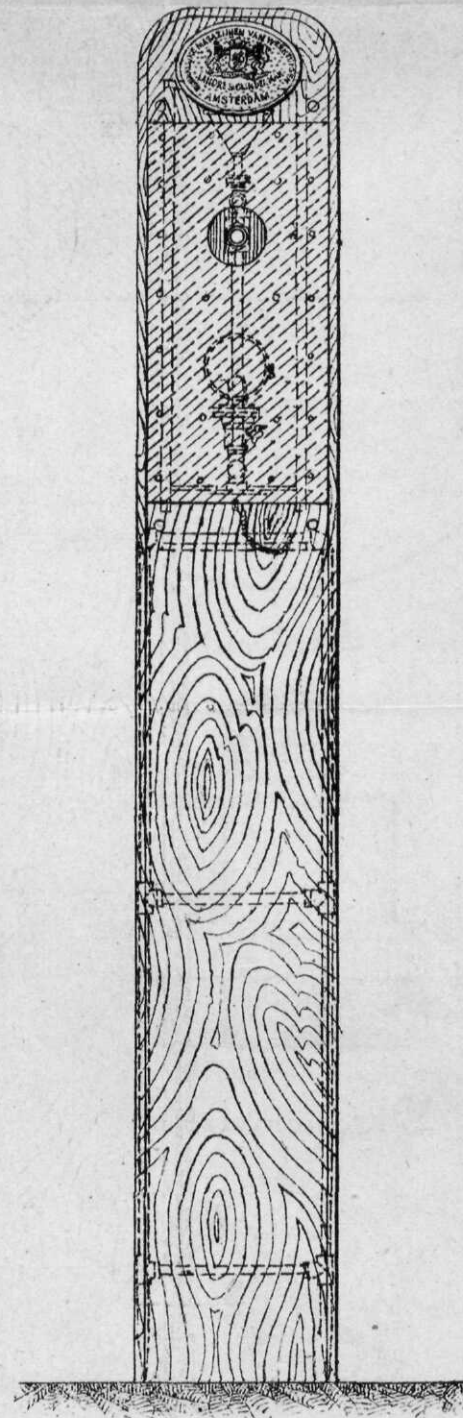


Zijaanzicht.

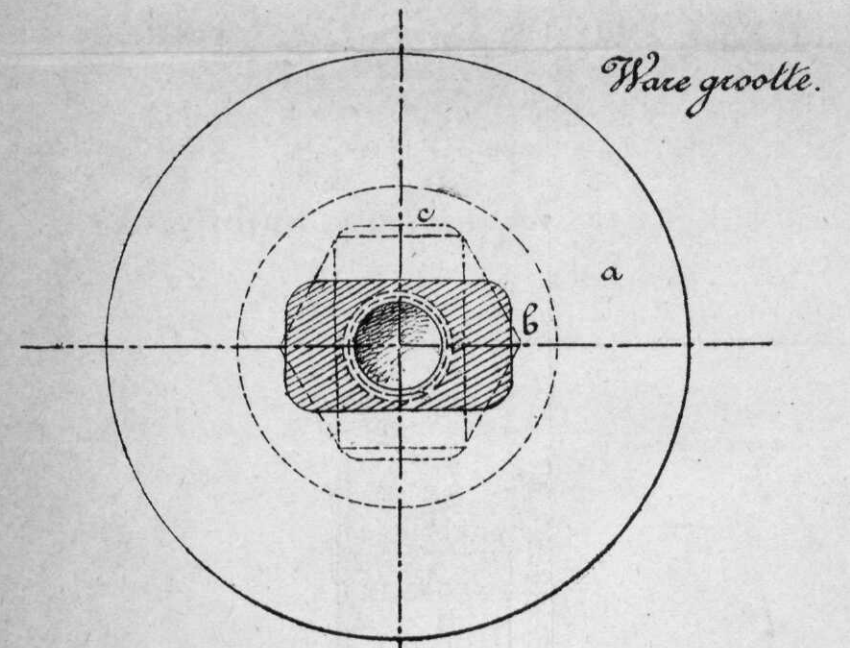


Schaal 1 à 10.

Vooraanzicht.

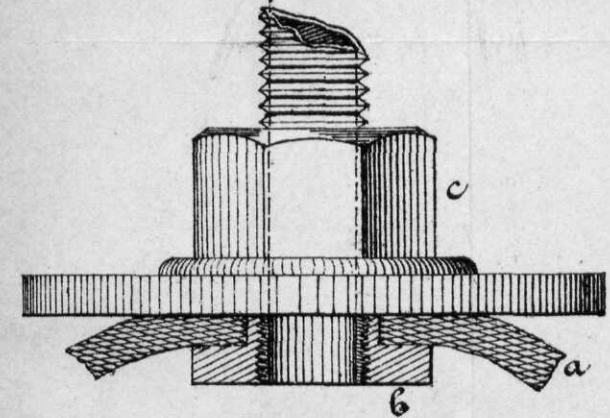


Berestiging van het doornwerp.
Plattegrond.

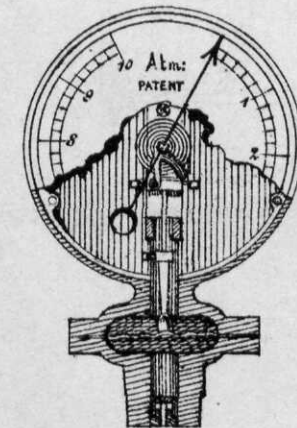


Waar grootte.

Opoland.



Manometer B.



Schaal 1 à 2